



MINISTERSTVO  
ŽIVOTNÉHO PROSTREDIA  
SLOVENSKEJ REPUBLIKY

Martin Tuchyňa



Jitka Faugnerová

# INSPIRE

včera,

dnes

a zítra...



**INSPIRUJME SE**

Štrbské Pleso  
8. – 9. 10. 2019



# § Legislatíva

- Novelizácia zákona o NIPI – v prípade potreby
- Príprava metodických usmernení – s cieľom podporiť implementáciu v oblastiach:



- Novelizace INSPIRE zákona 123/1998 sb.



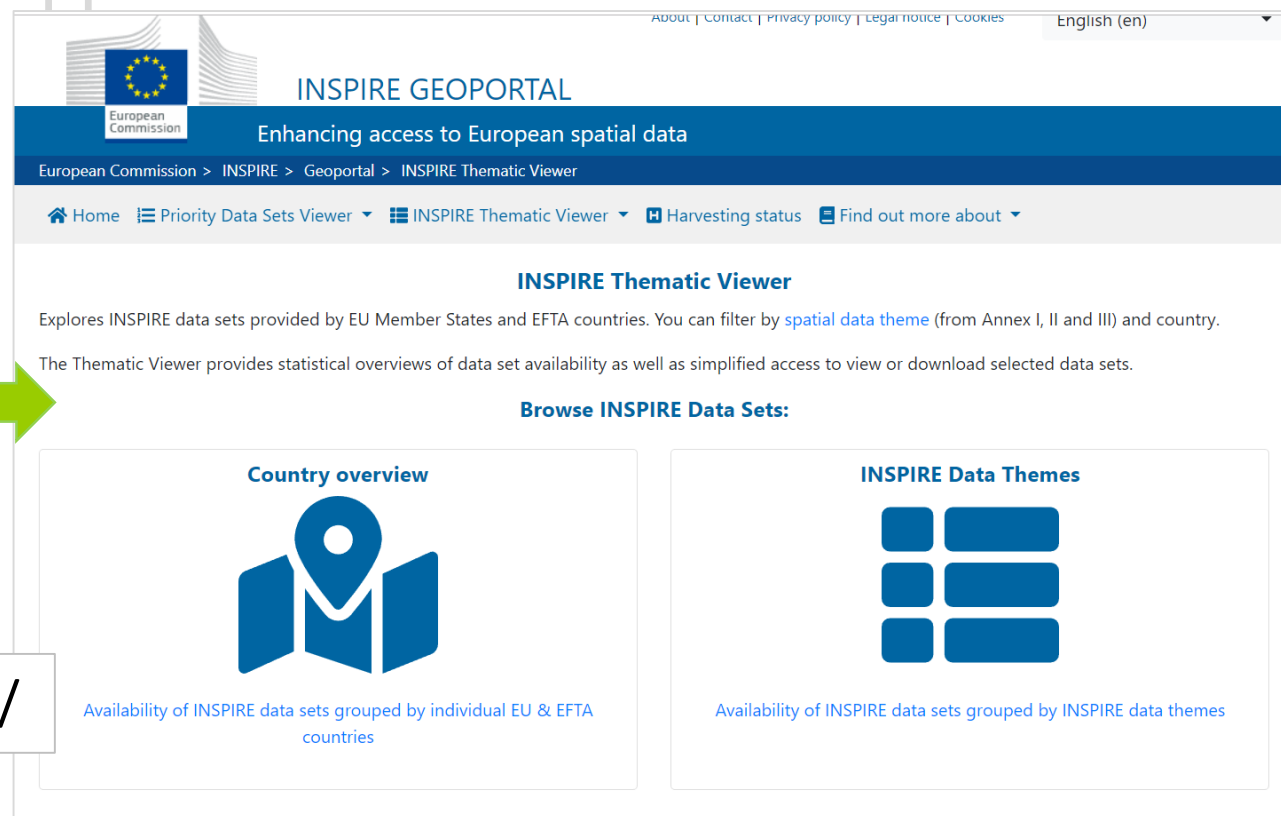


# Dostupnost dat



The screenshot shows the homepage of the INSPIRE Geoportal. At the top, there is a navigation bar with the European Commission logo and the text "INSPIRE GEOPORTAL Enhancing access to European spatial data". Below this, there are several menu items: Home, Priority Data Sets Viewer, INSPIRE Thematic Viewer, and Harvesting status. The main content area features a welcome message and a list of services: Priority Data Sets Viewer and INSPIRE Thematic Viewer. Each service is accompanied by a map icon and a brief description. At the bottom, there is a button labeled "Go to INSPIRE validator".

<http://inspire-geoportal.ec.europa.eu/>



The screenshot shows the INSPIRE Thematic Viewer interface. It features a navigation bar with the European Commission logo and the text "INSPIRE GEOPORTAL Enhancing access to European spatial data". Below this, there are several menu items: Home, Priority Data Sets Viewer, INSPIRE Thematic Viewer, Harvesting status, and Find out more about. The main content area features a heading "INSPIRE Thematic Viewer" and a description: "Explores INSPIRE data sets provided by EU Member States and EFTA countries. You can filter by spatial data theme (from Annex I, II and III) and country. The Thematic Viewer provides statistical overviews of data set availability as well as simplified access to view or download selected data sets." Below this, there is a section titled "Browse INSPIRE Data Sets:" with two options: "Country overview" and "INSPIRE Data Themes". Each option is accompanied by a map icon and a brief description.

**INSPIRE Thematic Viewer**

Explores INSPIRE data sets provided by EU Member States and EFTA countries. You can filter by [spatial data theme](#) (from Annex I, II and III) and country. The Thematic Viewer provides statistical overviews of data set availability as well as simplified access to view or download selected data sets.

**Browse INSPIRE Data Sets:**

- Country overview**  
Availability of INSPIRE data sets grouped by individual EU & EFTA countries
- INSPIRE Data Themes**  
Availability of INSPIRE data sets grouped by INSPIRE data themes

INSPIRE GEOPORTAL  
Enhancing access to European spatial data

European Commission > INSPIRE > Geoport > INSPIRE Thematic Viewer


Home | Priority Data Sets Viewer | INSPIRE Thematic Viewer | Harvesting status | Find out more about

### INSPIRE Thematic Viewer

Explores INSPIRE data sets provided by EU Member States and EFTA countries. You can filter by spatial data theme (from Annex I, II and III) and country. The Thematic Viewer provides statistical overviews of data set availability as well as simplified access to view or download selected data sets.


**Browse INSPIRE Data Sets:**

**Country overview**



Availability of INSPIRE data sets grouped by individual EU & EFTA countries

**INSPIRE Data Themes**



Availability of INSPIRE data sets grouped by INSPIRE data themes

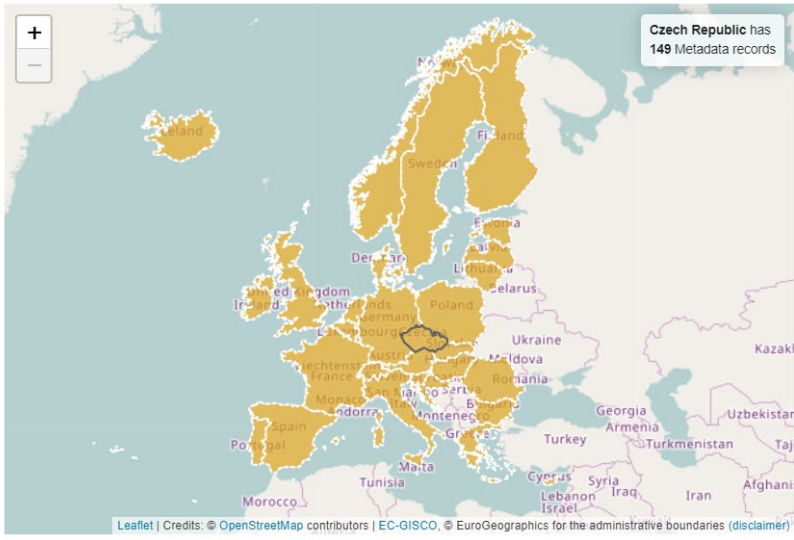
INSPIRE GEOPORTAL  
Enhancing access to European spatial data

European Commission > INSPIRE > Geoport > INSPIRE Thematic Viewer

Home | Priority Data Sets Viewer | INSPIRE Thematic Viewer | Harvesting status | Find out more about

## INSPIRE Data Sets - EU & EFTA Country overview

Show: Downloadable Viewable



**INSPIRE Geoportal Data Set Statistics**

148729  
Metadata records

13241  
Downloadable Data Sets

#### Annex I

**Addresses**  
Def.: Location of properties based on address identifiers,...

2293 | 32 | 48

**Administrative units**  
Def.: Units of administration, dividing areas where Member...

1744 | 72 | 236

**Cadastral parcels**  
Def.: Areas defined by cadastral registers or equivalent.

12329 | 50 | 64

**Geographical grid systems**  
Def.: Harmonised multi...

236 | 6 | 24

**Geographical names**  
Def.: Names of areas, regions, localities, cities, suburbs...

1597 | 56 | 63

**Hydrography**  
Def.: Hydrographic elements, including marine areas and al...

2613 | 159 | 250

**Protected sites**  
Def.: Area designated or managed within a framework...

2438 | 322 | 445

**Coordinate reference systems**  
Def.: Systems for uniquely...

178 | 7 | 8









**Transport networks**  
Def.: Road, rail, air and water transport networks and rel...

3033 | 169 | 362









#### Select a COUNTRY









|                |                 |         |                       |               |                  |                |                  |
|----------------|-----------------|---------|-----------------------|---------------|------------------|----------------|------------------|
| Austria        | 554   403   417 | Finland | 555   50   52         | Latvia        | 139   10   20    | Portugal       | 610   104   206  |
| Belgium        | 571   209   433 | France  | 39328   845   10118   | Liechtenstein | 59   9   11      | Romania        | 113   23   27    |
| Bulgaria       | 166   0   0     | Germany | 30484   10616   10798 | Lithuania     | 12   10   11     | Slovakia       | 238   18   18    |
| Croatia        | 115   7   7     | Greece  | 57   2   57           | Luxembourg    | 197   192   163  | Slovenia       | 95   7   8       |
| Cyprus         | 42   27   0     | Hungary | 113   1   1           | Malta         | 157   129   151  | Spain          | 219   142   150  |
| Czech Republic | 149   38   95   | Iceland | 147   7   0           | Netherlands   | 199   122   129  | Sweden         | 295   27   120   |
| Denmark        | 223   28   27   | Ireland | 53   0   0            | Norway        | 205   33   10    | Switzerland    | 208   2   0      |
| Estonia        | 75   14   23    | Italy   | 20278   0   385       | Poland        | 32286   103   14 | United Kingdom | 20787   63   165 |

## Select a COUNTRY

|  |                       |
|--|-----------------------|
|  Austria        | 📄 550   📄 418   👁 463 |
|  Belgium        | 📄 586   📄 239   👁 476 |
|  Bulgaria       | 📄 169   📄 4   👁 3     |
|  Croatia        | 📄 112   📄 7   👁 8     |
|  Cyprus         | 📄 42   📄 3   👁 3      |
|  Czech Republic | 📄 147   📄 38   👁 93   |
|  Denmark        | 📄 224   📄 39   👁 33   |
|  Estonia        | 📄 75   📄 14   👁 23    |

|   |                             |
|---|-----------------------------|
|  Finland | 📄 548   📄 40   👁 167        |
|  France  | 📄 40027   📄 12588   👁 14736 |
|  Germany | 📄 30309   📄 10674   👁 10820 |
|  Greece  | 📄 57   📄 2   👁 57           |
|  Hungary | 📄 121   📄 23   👁 20         |
|  Iceland | 📄 147   📄 7   👁 0           |
|  Ireland | 📄 50   📄 0   👁 0            |
|  Italy   | 📄 20523   📄 7   👁 209       |

|   |                         |
|---|-------------------------|
|  Latvia        | 📄 145   📄 11   👁 27     |
|  Liechtenstein | 📄 60   📄 10   👁 12      |
|  Lithuania     | 📄 111   📄 73   👁 14     |
|  Luxembourg    | 📄 217   📄 192   👁 163   |
|  Malta         | 📄 157   📄 136   👁 152   |
|  Netherlands   | 📄 191   📄 74   👁 107    |
|  Norway        | 📄 164   📄 36   👁 17     |
|  Poland        | 📄 34964   📄 26   👁 3812 |

|  |                        |
|--|------------------------|
|  Portugal       | 📄 656   📄 110   👁 236  |
|  Romania        | 📄 112   📄 24   👁 28    |
|  Slovakia       | 📄 260   📄 19   👁 18    |
|  Slovenia       | 📄 87   📄 17   👁 8      |
|  Spain          | 📄 225   📄 147   👁 157  |
|  Sweden         | 📄 311   📄 26   👁 149   |
|  Switzerland    | 📄 208   📄 2   👁 0      |
|  United Kingdom | 📄 21381   📄 53   👁 249 |

 Czech Republic 📄 147 | 📄 38 | 👁 93

 Slovakia 📄 260 | 📄 19 | 👁 18



📄 149 | 📄 38 | 👁 95



Metadata dat

# Dostupnosť dát



Slovakia

260 | 19 | 18

## Reálne dostupné údaje

- Témy z prílohy I (ÚGKK SR, MŽP SR)
- INSPIRE prioritné datasety

### Harvesting report

Executed on 2019-10-01 22:04:13. Retrieved metadata records count: 499

### Complete overview of the harvest session

|   |   |   |
|---|---|---|
| 260<br>Metadata records<br>Last successful harvest: 260 | 12<br>Downloadable Data Sets<br>Last successful harvest: 19 | 14<br>Viewable Data Sets<br>Last successful harvest: 18 |
|---|---|---|

### Filtered results

| By Priority Datasets                                  |  |  |
|---|--|--|
| 52<br>Metadata records<br>Last successful harvest: 52 | 7<br>Downloadable Data Sets<br>Last successful harvest: 10 | 9<br>Viewable Data Sets<br>Last successful harvest: 11 |




Czech Republic

147 | 38 | 93

## Data

- Harmonizovaná témata z prílohy I, II a III
- Stahovací služby



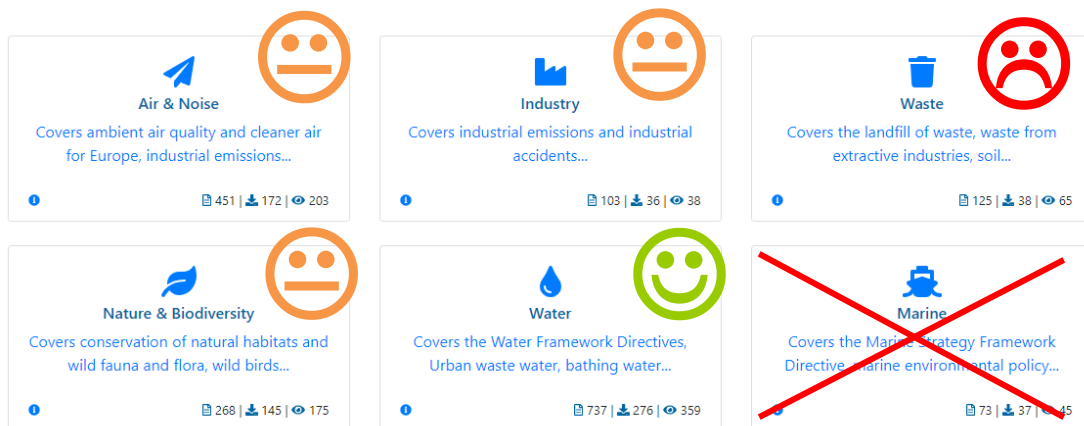


# Priority data sets

## Slovakia

 52 |  10 |  11

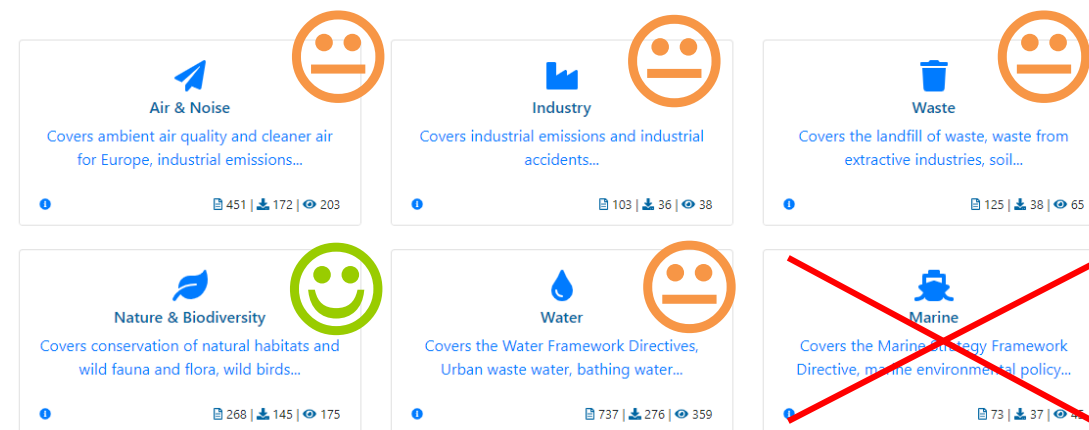
- Údaje za enviro reporting z SHMÚ, VÚVH, SVP, ŠOP SR, MŽP SR, MZ SR
- Momentálne dostupných cca 10%



## Czech Republic


 40 |  13 |  38

- Data především z rezortu MŽP ČR a MZDR ČR
- Poskytovatelé z ČHMÚ, VÚV, AOPK, CENIA





# Koordinácia



Dnes....

- Koordinačná rada NIPI
- Expertná skupina NIPI
- Tematické podskupiny

Zítra....

- Podpora cez Národné projekty
- Kontrola plnenia požiadaviek

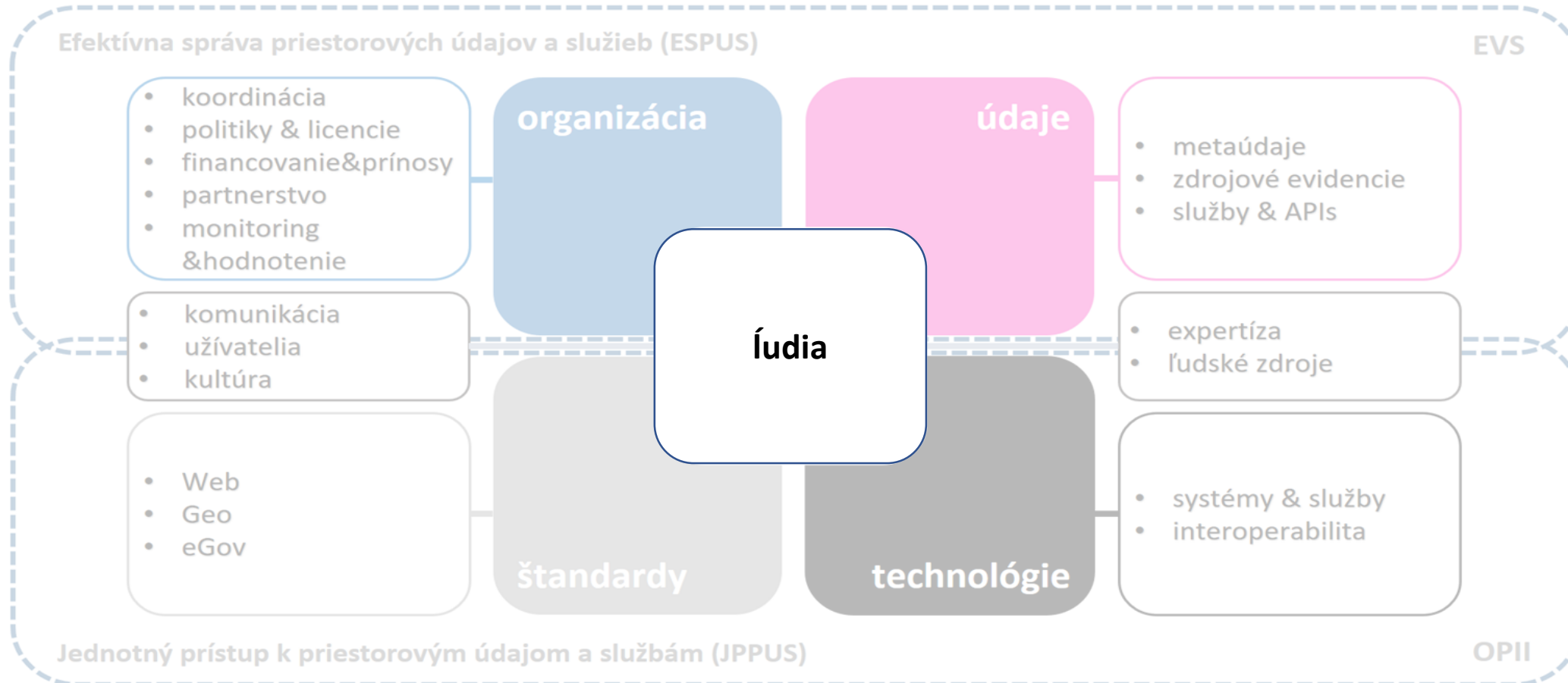

Dnes...

- Koordinační výbor pro INSPIRE (KOVIN)
- Technické pracovní skupiny


Zítra....

- Diskusní fórum ke Geoportálu 2.0

# Tatranská dielňa – streda 12.15 – 13.00



# Tatranská dielňa – streda 12.15 – 13.00



Íudia





A pak si užijeme ty Tatry 😊



# Děkujeme za pozornost



Martin Tuchyňa  
martin.tuchyna@enviro.gov.sk



Jitka Faugnerová  
jitka.faugnerova@cenia.cz