



Otevřená data publikovaná na geoportálu budou zpřístupňována do **Národního katalogu otevřených dat** (NKOD). *(Den s INSPIRE 24.6.2021)*



Poskytovatel dat geoportálu rozhodne o tom, která data publikuje do **NKOD**

The official portal for European data

80

Catalogues

36

Countries

1 156 196

Datasets

Search datasets



Agriculture, Fisheries,
Forestry & Foods



Economy & Finance



Education, Culture &
Sport



Energy



Environment



Government & Public
Sector



Health



International Issues



Justice, Legal System
& Public Safety



Population & Society



Regions & Cities



Science & Technology



Transport

Search datasets



> DATA CATALOGUES

> ALL DATASETS

> EU INSTITUTIONS DATASETS

Zlínský kraj



Geoportal Zlin Region

INSPIRE Geoportal of the Czech Republic



Geo data portal Czech Republic

EGDI Metadata Catalogue



Metadata Catalog of the Czech Geological Survey

Geoportal Czech Office for Surveying, Mapping and Cadastre



Cadastre Czech Republic

Czech National Open Data Portal



Czech National Open Data Portal

Kromě 4 metadatových katalogů, navíc ještě samotný **NKOD**

Dashboard

Catalogues

Methodology

Download as report ▾

INSPIRE Geoportal of the Czech Republic

🇨🇪 Geo data portal Czech Republic

Catalogue dashboard

Distribution accessibility issues 31

DCAT-AP Schema Violations 0

Rating evolution



Bad

Findability

Time based search	0%
Geo search	100%
Keyword usage	75%
Categories	37%

Accessibility

Most frequent accessURL st...	200
Download URL	0%
Most frequent downloadURL ...	??

Interoperability

Non-proprietary	0%
Format / Media type from v...	0%
Machine readable	93%
DCAT-AP compliance	??
Media type	0%
Format	86%

Contextuality

Date of issue	24%
Modification date	0%
File size	0%
Rights	100%

Reusability

Contact point	0%
License information	0%
License vocabulary	??
Access restrictions	0%
Publisher	0%
Access restrictions vocabulary	0%



Dashboard

Catalogues

Methodology

Download as report

Geoportal Czech Office for Surveying, Mapping and Cadastre

Cadastre Czech Republic

Catalogue dashboard

Distribution accessibility issues 101

DCAT-AP Schema Violations 0

<h3>Rating evolution</h3> <p>Bad</p>	<h3>Findability</h3> <ul style="list-style-type: none"> Time based search 0% Geo search 100% Keyword usage 100% Categories 90% 	<h3>Accessibility</h3> <ul style="list-style-type: none"> Most frequent accessURL st... 200 Download URL 0% Most frequent downloadURL ... ??
<h3>Interoperability</h3> <ul style="list-style-type: none"> Non-proprietary ?? Format / Media type from v... 0% Machine readable ?? DCAT-AP compliance ?? Media type 0% Format 100% 	<h3>Contextuality</h3> <ul style="list-style-type: none"> Date of issue 0% Modification date 0% File size 0% Rights 100% 	<h3>Reusability</h3> <ul style="list-style-type: none"> Contact point 0% License information 1% License vocabulary 0% Access restrictions 0% Publisher 0% Access restrictions vocabulary 0%

Dashboard


Catalogues

Methodology

Download as report ▾

Geoportal Czech Office for Surveying, Mapping and Cadastre

Rating evolution



Bad

Machine readable	??
DCAT-AP compliance	??
Media type	0%
Format	100%

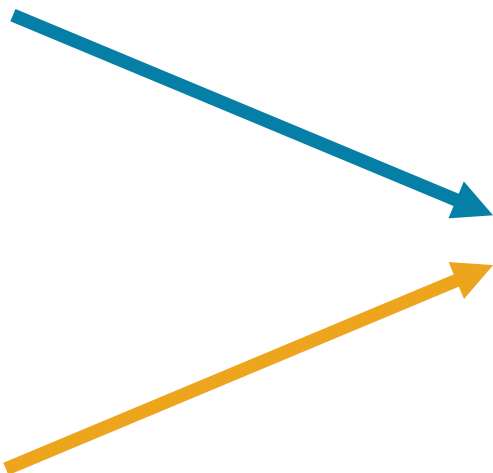
Date of issue	0%
Modification date	0%
File size	0%
Rights	100%

License information	1%
License vocabulary	0%
Access restrictions	0%
Publisher	0%
Access restrictions vocabulary	0%

Availability	
AccessURL st...	200
	0%
downloadURL ...	??

Availability	
	0%

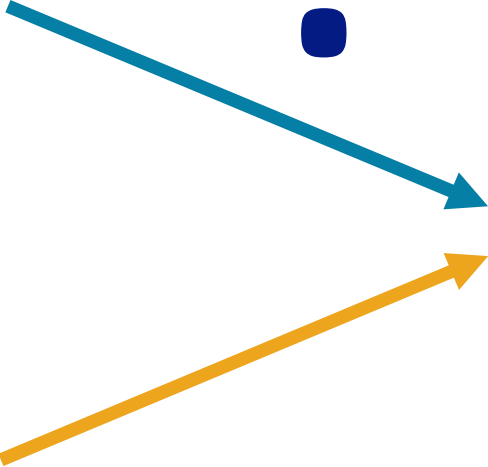
OTEVŘENÁ DATA



data.europa.eu

OTEVŘENÁ DATA

??



data.europa.eu



Catalogues

Settings ⓘ

Operator AND OR

Provenance ⓘ

Czechia 5

Search catalogues...



Datasets Catalogues Editorial Content

Last Modified Relevance More ▾

5 catalogues found

country: **CZ**

Zlínský kraj



Geoportal Zlin Region

INSPIRE Geoportal of the Czech Republic



Geo data portal Czech Republic

EGDI Metadata Catalogue



Metadata Catalog of the Czech Geological Survey

Geoportal Czech Office for Surveying, Mapping and Cadastre



Cadastre Czech Republic

Odkud se data berou?

<https://data.europa.eu/data/catalogues?locale=en&country=cz&page=1>

Dashboard

Catalogues

Methodology

Download as report ▾

Metadata Quality Assessment Methodology

How data.europa.eu measures the quality of all stored metadata

Scope of research
What do we not cover
The MQA Process
Assumptions
Dimensions
Rating

The Metadata Quality Assessment (MQA) is a tool developed by the consortium of data.europa.eu to study the quality of metadata harvested by data.europa.eu. It is intended to help data providers and data portals to check their metadata quality and to receive suggestions for improvements. The results are presented via the MQA and are also available as download. In the following we describe the functionality of the MQA and the methodology it uses.

If this page still does not answer all your questions, please feel free to contact us via our feedback form at the end of the page.

Scope of research

With the MQA, we want to answer the following question:

What is the metadata quality for public sector data in the pan-European region and where are the biggest hurdles to achieving better quality?

Based on this, the MQA is currently investigating the following concrete questions:

- Complies with DCAT-AP and DCAT-AP derivatives
- Disclosure of information to which DCAT-AP is not obligated
- Accessibility of the data referenced in the metadata through the Access and Download URL
- Machine readability of the referenced data
- Use of licenses

Each question again results in individual investigations, which are described in detail below.

What do we not cover

The MQA is limited by the metadata it can examine. The investigation is limited exclusively to the metadata that data.europa.eu collects during the harvesting process. If there are errors in the source metadata, these can falsify the overall result. To limit this error potential, the MQA provides a validation service that can be used by data providers to validate their metadata for valid formats and compliant DCAT-AP before integrating it into the harvesting process.

- DCAT-AP SHACL validation service web page
- DCAT-AP SHACL validation service API

Jak vzniká známkování?

<https://data.europa.eu/mqa/methodology?locale=en>